



GeODin 7: Prices



GeODin 7 list prices for licences, modules, updates, premium service agreements and training. You are very welcome to send any enquiries by email to support@geodin.com



GeODin Licence

GeODin 7 Licence - basic licence for the GeODin platform (includes single client USB-HASP)	295 €
---	--------------

GeODin-Module

GeODin Logs - presentation of geological, geotechnical and environmental logging	895 €
GeODin Site - creation of cross-sections and site plans	895 €
GeODin Maps - integrated GIS module for displaying maps & points of interest	895 €
GeODin Labs - complex data structure analysis, list comparison report preparation and presentation	895 €
GeODin Client/Server - work with professional databases such as Oracle, Microsoft SQL-Server etc.	895 €
GeODin GIS Extensions - dynamic interaction between GeODin & GIS data (from ArcGIS 9.x)	895 €
GeODin Image Server - publish GeODin data in an intranet or to the internet	9.995 €
GeODin Portal Server - create, organise and publish navigable GeODin web portals	16.995 €

GeODin Update

GeODin Update - only available from Version 6	795 €
--	--------------

Premium Maintenance & Support Services Agreement

GeODin Premium Maintenance Agreement - <i>minimum term one year (for versions 6 & 7)</i>	595 €
GeODin Premium Maintenance Agreement for the Image Server - <i>minimum term one year</i>	995 €
GeODin Premium Maintenance Agreement for the Portal Server - <i>minimum term one year</i>	2.995 €

Training

GeODin Workshop - per Person per day (*price with a GeODin Premium Maintenance Agreement)	295*€ / 345 €
GeODin Consultation - per day (*price with a GeODin Premium Maintenance Agreement)	695*€ / 895 €

Notes: Users updating to GeODin 7 are supplied with modules corresponding to their previous software edition (see Update Guide). **To update from GeODin Versions 1 - 5 without buying new licences, users may purchase a GeODin Premium Maintenance Agreement for a minimum term of two years.** GeODin Premium Maintenance Agreements are per licence per year and must cover all GeODin licences used by an organisation. Please contact Fugro Consult for a draft contract. Network USB HASPs cost 495€ (free for 5 or more licences). GeODin requires a PC with Windows XP (SP2), Windows Vista or Windows 7 (32- and 64-bit) and 1GB RAM. All prices are exclusive of sales tax & shipping (where applicable). Valid from 1st June 2011 and subject to change without prior notice.

Fugro Consult GmbH

Wolfener Strasse 36U, 12681 Berlin, Germany
 GeODin Hotline: +49 (0)1805 436346
 Email: support@geodin.com

GeODin 7: Update Guide



I have an older GeODin version - which modules do I get when I update to GeODin 7?
You are very welcome to send any enquiries by email to support@geodin.com




GeODin Version:	V1, V2	Versions 3, 4, 5 and 6					
GeODin Edition:	All Editions	Kompakt	Standard	Professional	Enterprise	Image Server	Portal Server
GeODin 7 Program Licence							
GeODin 7							
GeODin 7 Module							
Logs							
Site							
Labs							
Maps							
Client/Server							
Image Server							
Portal Server							

GeODin 3, 4, 5 and 6 users updating to GeODin 7 are supplied with modules corresponding to their previous software edition (see table above). **To update from GeODin Versions 1 - 5 without buying new licences, users may purchase a GeODin Premium Maintenance Agreement for a minimum term of two years.** GeODin Premium Maintenance Agreements are per licence per year and must cover all GeODin licences used by an organisation. Please contact Fugro Consult for a draft contract. Network USB HASPs cost 495€ (free for 5 or more licences). **GeODin Version 1 and 2** users please contact Fugro Consult for advice on update paths. GeODin requires a PC with Windows XP (SP2), Windows Vista or Windows 7 (32- and 64-bit) and 1GB RAM. All prices are exclusive of sales tax & shipping (where applicable). Valid from 1st June 2011 and subject to change without prior notice.

Fugro Consult GmbH
Wolfener Strasse 36U, 12681 Berlin, Germany
GeODin Hotline: +49 (0)1805 436346
Email: support@geodin.com



GeODin 7: Compatibility

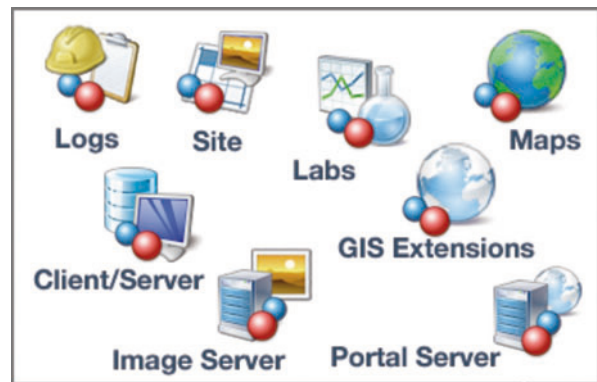


This guide presents important information for GeODin users updating to version 7. Please read carefully and contact support@geodin.com if you have any questions.



Unicode

GeODin is used worldwide for a variety of data management projects. The new GeODin version 7 has been re-designed for full Unicode support to enable complete multilingual data collection and presentation. There is now only one GeODin version that can be run in five languages independently of the installed Windows® OS. This enables the loss free transfer of graphic files between languages, including Eastern European and Russian systems, as well as the capability to change the GUI language at run time.



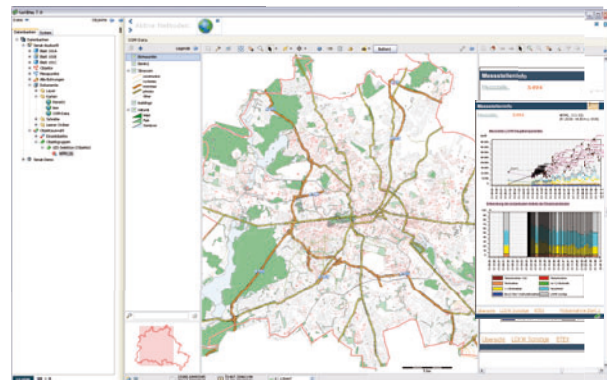
Version 7 modules

Compatibility

GeODin 7 can read all databases, layouts and other GeODin files created with earlier versions, so that you can continue working with your project data after updating.

GeODin files saved under GeODin 7 cannot be opened with an earlier GeODin version. The most common formats are:

- GeODin layout file (.glo)
- GeODin graphic file (.ggf)
- GeODin layout list (.gll)
- GeODin dictionaries (.gsd)
- GeODin queries in databases (.gsq, .glq)



New in Version 7: GeODin Maps

We strongly advise GeODin users worked in mixed environments (i.e. several different GeODin versions) to ensure that all parties update to version 7.

Fugro Consult GmbH
 Wolfener Strasse 36U, 12681 Berlin, Germany
 GeODin Hotline: +49 (0)1805 436346
 Email: support@geodin.com